




# KINTORE HYDROGEN PLANT







Date: 31-08-2023

Paper size: A3

Scale: 1:20,000



## Key:

-  Electrolysis plant and grid connection
-  Existing and proposed access roads
-  Hydrogen and water pipeline connections
-  Hydrogen pipeline and gas grid connection
-  Water pipeline connection options and abstraction discharge point
-  Indicative above-ground gas connection compound (location to be confirmed)



Note: site boundary for EIA scoping. Electrolysis plant development footprint within this site would be significantly smaller.



## DEVELOPMENT ELEMENTS PLAN

FIGURE 3.1

Status: FINAL

Revision: V4

Drawn by: Rhys Williams

Approved by: Tom Dearing

© Crown copyright. Public sector information licensed under Open Government Licence v3.0. © Crown copyright and database right 2023. © OpenStreetMap contributors 2023.